



MISC 2004141905



OCT 29 2004 14:21 P 15

Received - RICHARD TAKECHI  
Register of Deeds, Douglas County, NE  
10/29/2004 14:21:00.43



2004141905

**THIS PAGE INCLUDED FOR INDEXING  
PAGE DOWN FOR BALANCE OF INSTRUMENT**

*misc a*      *plat filed 10-25-04*

FEE 142.<sup>00</sup>      FB \_\_\_\_\_

*15* BKP \_\_\_\_\_ C/O \_\_\_\_\_ COMP \_\_\_\_\_

*134* DEL \_\_\_\_\_ SCAN \_\_\_\_\_ FV \_\_\_\_\_

**DECLARATION OF COVENANTS, CONDITIONS,  
RESTRICTIONS AND EASEMENTS OF PACIFIC POINTE  
SUBDIVISION IN DOUGLAS COUNTY, NEBRASKA**

THIS DECLARATION, made on the date hereunder set forth, is made by PACIFIC POINTE, L.L.C., hereinafter referred to as the "Declarant."

**PRELIMINARY STATEMENT**

The Declarant is the owner of certain real property located within Douglas County, Nebraska and described as follows:

Lots 1 through 134, inclusive, in PACIFIC POINTE, a subdivision as surveyed, platted and recorded in Douglas County, Nebraska.

Such lots are herein referred to collectively as the "Lots" and individually as each "Lot".

The Declarant desires to provide for the preservation of the values and amenities of the PACIFIC POINTE subdivision, for the maintenance of the character and residential integrity of the PACIFIC POINTE subdivision, and for the acquisition, construction and maintenance of Common Facilities for the use and enjoyment of the residents of the PACIFIC POINTE subdivision.

NOW, THEREFORE, the Declarant hereby declares that each and all of the Lots be held, sold and conveyed subject to the following restrictions, covenants, conditions and easements, all of which are for the purpose of enhancing and protecting the value, desirability and attractiveness of the Lots, and the enjoyment of the residents of the Lots. These restrictions, covenants, conditions and easements shall run with such Lots and shall be binding upon all parties having or acquiring any right, title or interest in each Lot, or any part be subject to all and each of the following conditions and other terms:

**ARTICLE I.**

1. Lots 1 through 134, inclusive, in PACIFIC POINTE shall be used exclusively for single-family residential purposes; except for such Lots or parts thereof as may hereafter be conveyed or dedicated by Declarant, or its successors or assigns, for use in connection with a Common Facility, or as a church, school, park or for other non-profit use.

2. No residence, building, fence (other than fences constructed by the Declarant), landscaping, wall, pathway, driveway, patio, patio cover enclosure, deck, rock garden, swimming pool, dog house, pool house, tennis court, flag pole, satellite receiving station or disc, solar heating or cooling, device, or other external improvement, above or below the ground (herein collectively referred to as "Improvement") shall be constructed, erected, placed or permitted to remain on any Lot, nor shall any grading, excavation or tree removal for any Improvement be commenced, except for Improvements which have been approved by Declarant, its successors and assigns, as follows:

A. An owner desiring to erect an Improvement shall deliver two sets of construction plans, landscaping plans and plot plans to Declarant (herein collectively referred to as the "plans"). Such plans shall, include a description of type, quality, color and use of materials proposed for the exterior of such Improvement and proposed elevations of the Lot, including foundation and driveway and all proposed set backs. Concurrent with submission of the plans, Owner shall notify the Declarant of the Owner's mailing address.

B. Declarant shall review such plans in relation to the type and exterior of Improvements constructed, or approved for construction and landscaping on neighboring Lots and in surrounding area, and any general scheme or plans formulated by Declarant with regard to views, retaining natural environmental area and character of the subdivision. In this regard, Declarant intends that the Lots shall form a quality residential community with Improvements constructed of high quality materials, including but not limited to homes and landscaping, with spectacular views and preservation of natural environmental areas to the extent possible. The decision to approve or refuse approval of a proposed Improvement, including but not limited to homes and landscaping, shall be exercised by Declarant to promote development of the Lots and to protect the values, character and residential quality of all Lots. If Declarant determines that the proposed Improvement will not protect and enhance the integrity and character of all the Lots and neighboring Lots as a quality residential community, Declarant may refuse approval of the proposed Improvement.

C. Written Notice of any approval of a proposed Improvement shall be mailed to the owner at the address specified by the owner upon submission of the plans. Such notice shall be mailed, if at all, within thirty (30) days after the date of submission of the plans. If notice of approval is not mailed within such period, the proposed Improvement shall be deemed disapproved by Declarant.

D. No Lot owner, or combination of Lot owners, or other person or persons shall have any right to any action by Declarant, or any right to control, direct or influence the acts of the Declarant with respect to any proposed Improvement. No responsibility, liability or obligation shall be assumed by or imposed upon Declarant by virtue of the authority granted to Declarant in this Section, or as a result of any act or failure to act by Declarant with respect to any proposed Improvement.

3. No single-family residence shall be created, altered, placed or permitted to remain on any of Lots 1 through 134, inclusive, in PACIFIC POINTE, other than one detached single-family dwelling, with an attached two- or three-car garage, which does not exceed two stories in height. Such dwellings on any Lot shall conform to the surrounding dwellings of similar regime and any general scheme or plans formulated by Declarant. All Improvements on any Lot shall Comply with all side yard and set back requirements of the Zoning Code of Douglas County, Nebraska and any other applicable laws of any governing authority. Architectural Control Committee will have sole discretion on approving plan size and appearance.

4. Subject to the specific requirements set forth below, all foundations shall be constructed of poured concrete or concrete block. The exposed front foundation walls and any exposed foundation walls of all main residential structures facing any street must be constructed of or faced with clay-fired brick or stone or other material approved by Declarant. All corner lots with exposed foundation walls facing any side street in clay-fired brick or stone or other material approved by Declarant. All driveways must be constructed of concrete, brick, paving stone, or laid stone. Unless other materials are specifically approved by Declarant, the roof of all Improvements shall be covered with "Heritage" style 300 lb. per square shingles or its equivalent, weathered wood in color.

Fireplaces and flues: In the event that a wood-burning fireplace and/or flue is constructed as a part of the dwelling in a manner so as to protrude beyond the outer perimeter of the front, the enclosure of the fireplace and flue shall be constructed of, or finished with, clay-fired brick or stone. In the event that a pre-fabricated unit fireplace which is wood or gas burning or direct vent fireplace is constructed as a part of the dwelling on any Lot and is vented directly through an exterior wall of the dwelling or is vented through the roof of the dwelling with a vent similar in style, size and location to that of a furnace flue, no clay-fired brick or stone enclosure will be required. Provided however, if said pre-fabricated unit fireplace which is wood or gas burning or direct vent fireplace is constructed in such a manner so as to protrude beyond the outer perimeter of a front wall of the dwelling on a Lot, the protrusion for the fireplace and/or flue shall be finished with clay-fired brick or stone. Front of dwelling shall be covered with 50% masonry, brick or stone.

5. The Declarant has or may create a water drainage plan by grading the Properties and installing improvements and easements for storm drainage in accordance with generally accepted engineering principles. No building shall be placed, nor any Lot graded, to interfere with such water drainage plan nor cause damage to the building or neighboring buildings. Silt fences shall be used to comply with this paragraph.

6. No streamers, posters, banners, balloons, exterior illumination or other rallying devices will be allowed on any Lot in the promotion or sale of any Lot, residential structure or property unless approved in writing by the Declarant. No advertising signs, billboards, unsightly objects or nuisances shall be erected, placed or permitted to remain on any Lot except one sign per Lot consisting of not more than six (6) square feet advertising a Lot as "For Sale". No business activities of any kind whatsoever shall be conducted on any Lot including home occupations, except home office usage; nor shall the premises be used in any way for any purpose which may endanger the health or unreasonably disturb the owner or owners of any Lot or any resident thereof. Provided, however, the foregoing paragraph shall not apply to the business activities, sign and billboards or the construction and maintenance of buildings, including model homes, if any, by Declarant, its agents or assigns, during the construction and sale of the Lots.

7. No obnoxious or offensive activity shall be carried on upon any Lot, nor shall anything be done thereon which may be, or may become, an annoyance or nuisance to the neighborhood, including but not limited to, odors, dust, glare, sound, lighting, smoke vibration and radiation.

Exterior lighting installed on any Lot shall either be indirect or of such a controlled focus and intensity as not to disturb the residents of adjacent Lots.

8. No outside radio, television, ham broadcasting, earth station, satellite dish or other electronic antenna or aerial shall be erected or placed on any structure or on any Lot, except, with the prior written approval of Declarant, one (1) satellite dish of 18" or less in diameter or diagonal measurement which is screened from view of any street or sidewalk will be permitted per Lot. The foregoing notwithstanding, any earth station, satellite dish or other electronic antenna or aerial specifically exempted from restriction by statute, regulation, binding order of a court or governmental agency shall be maintained in accordance with the strictest interpretation or condition for such use as may be permitted by such order.

9. No tree shall be removed nor any rock wall, constructed by Declarant, from any Lot by any person or entity without the prior written approval of the Declarant, its successors or assigns. No tree houses, tool sheds, doll houses, windmills or similar structures shall be permitted on any Lot.

10. No repair of any boats, automobiles, motorcycles, trucks, campers (trailers, van-type, auto-drawn or mounted), snowmobiles, recreational vehicles (RV), other self-propelled vehicles or similar vehicles requiring a continuous time period in excess of forty-eight (48) hours shall be permitted on any Lot at any time, nor shall vehicles or similar chattels offensive to the neighborhood be visibly stored, parked or abandoned on any Lot. No unused building material, junk or rubbish shall be left exposed on the Lot except during actual building operations, and then only in as neat and inconspicuous a manner as possible.

11. No boat, camper, trailer, auto-drawn or mounted trailer of any kind, mobile home, truck, aircraft, camper truck or similar chattel shall be maintained or stored on any part of a Lot (other than in an enclosed structure) for more than two (2) consecutive days and no more than twenty (20) days combined within any calendar year. No motor vehicle may be parked or stored outside on any Lot except vehicles, which are not trucks, campers, mobile homes, camper trucks or similar chattels, driven on a regular basis by the occupants of the dwelling located on such Lot. No grading or excavating equipment, tractors or semitractors/trailers or other commercial vehicles shall be stored, parked, kept or maintained in any yards, driveways, or streets. However, this section does not apply to trucks, tractors or commercial vehicles which are necessary for the construction of residential dwellings during the period of construction. All residential Lots shall provide at least the minimum number of off street parking areas or spaces for private passenger vehicles required by the applicable ordinances of the Douglas County, Nebraska, Nebraska.

12. No incinerator or trash burner shall be permitted on any Lot. No garbage or trash can or container or fuel tank shall be permitted to be stored outside of any dwelling unless, completely screened from view, except on a designated day each week for pickup purposes. No garden lawn or maintenance equipment of any kind whatsoever shall be stored or permitted to remain outside of any dwelling or suitable storage facility, except when in actual use. No garbage, refuse, rubbish or cutting shall be deposited on any street, road or Lot. No clothes line or other outside facilities for drying or

airing clothes shall be permitted outside of any dwelling at any time. Produce or vegetable gardens may only be maintained in rear yards in an area no larger than eight (8') feet by ten (10') feet.

13. No fence shall be permitted unless approved of in writing by Declarant after submission of fencing plans. No fence shall be permitted to extend beyond the front line of a main residential structure. Unless other materials are specifically approved in writing by Declarant, fences shall only be composed of wrought iron, wood or P.V.C. No fences or walls shall exceed a height of six (6) feet. Any fences, hedges or mass planted shrubs installed by or at the direction of the Declarant shall not be subject to the provisions of this paragraph.

14. No swimming pool may extent more than one foot above ground level.

15. Any exterior lighting installed on front of dwelling shall either be indirect or of such controlled focus and intensity as not to disturb the residents of any adjacent property.

16. Construction of any Improvement shall be completed within one (1) year from the date of commencement of excavation or construction of the Improvement. No excavation dirt shall be spread across any Lot in such a fashion as to materially change the grade or contour of any Lot. No tree shall be removed from any Lot without prior written approval of the Declarant, its successors or assigns. No residential dwelling shall be occupied by any person as a dwelling for such person until the construction of such dwelling has been completed, except for minor finish details as determined and approved by the Declarant.

17. The entire Lot shall be sodded. No trees shall be planted in the dedicated street right-of-way located between the sidewalk and the Lot line. All yards shall be sodded and trees planted within one (1) year from the date that construction for the residence on the Lot was commenced. A public sidewalk shall be constructed of concrete four (4') feet wide by four (4") inches thick. The sidewalk shall be designed and constructed to meet up with any existing sidewalk on any abutting Lot and shall be constructed by the owner of the Lot prior to the time of completion of the main structure and before occupancy thereof, provided however, this provision shall vary to comply with any requirements of the Douglas County, Nebraska.

18. Driveway approaches between the sidewalk and curb on each Lot shall be constructed of concrete. Should repair or replacement of such approach be necessary, the repair or replacement shall also be of concrete. No asphalt overlay of driveway approaches will be permitted.

19. No stable, dog run, kennel or other shelter for any animal, livestock, fowl or poultry shall be erected, altered, placed or permitted to remain on any Lot, except for one dog house constructed for one (1) dog, provided always that the construction plans, specifications and the location of the proposed structure have been first approved by Declarant, or its assigns, as required by this Declaration. Dog houses and dog runs shall only be allowed at the rear of the residence, attached to or immediately adjacent to the residence and hidden from view by P.V.C. fencing. No animals, livestock, agricultural-type animals, fowl or poultry of any kind, including, pot-bellied pigs, shall

be raised, bred or kept on any Lot. No excessive barking of any dog, or other excessive noise of any kind from any animal, shall be permitted on any Lot. Any dog or other animal that barks or makes other noise outside the home of any Lot at any time shall wear electronic collars to prevent such barking or other noise.

20. Prior to placement on any Lot, the location of any exterior air conditioning condenser unit shall be first approved by the Declarant according to the requirements set forth in Article I, paragraph 2, and shall be placed in the rear yard or any side yards so as not to be visible from public view. No grass, weeds or other vegetation shall be grown or otherwise permitted to commence or continue, and no dangerous, diseased or otherwise objectionable shrubs or trees shall be maintained on any Lot so as to constitute an actual or potential public nuisance, create a hazard or undesirable proliferation, or detract from a neat and trim appearance. Vacant Lots shall not be used for dumping of earth or any waste materials, and no vegetation on vacant Lots shall be allowed to reach a height in excess of twelve (12) inches.

21. No Residence shall be constructed on a Lot unless the entire Lot as originally platted is owned by one owner of such Lot, except if parts of two or more platted Lots have been combined into one Lot which is at least as wide as the narrowest Lot on the original plat, and is as large in area as the largest Lot in the original plat.

22. No structure of a temporary character, carport, detached garage, trailer, basement, tent, outbuilding, shed or shack or other similar structure shall be erected upon or used on any Lot at any time, either temporarily or permanently, unless approved of in writing by the Declarant. For the purposes of this paragraph, it is Declarant's intent that small, unobtrusive outbuildings may be allow, with Declarant's prior written approval, for outdoor recreational use, i.e. pool houses, however, Declarant retains the sole and absolute power to approve or deny any request to construct the same. No structure or dwelling shall be moved from outside PACIFIC POINTE to any Lot or modular home constructed on any Lot without the written approval of Declarant.

23. All utility service lines from each Lot line to a dwelling or other Improvement shall be underground.

24. Declarant does hereby reserve unto itself the right to require the installation of siltation fences or erosion control devices and measures in such location, configurations and designs as it may determine appropriate in its sole and absolute discretion.

## ARTICLE II HOMEOWNERS ASSOCIATION

### 1. Definitions.

A. "Association" shall mean and refer to the PACIFIC POINTE HOMEOWNERS ASSOCIATION, its successors and assigns.

B. "Owner" shall mean and refer to the record owner, whether one or more persons or entities, of a fee simple title to any Lot which is a part of the Properties, including contract sellers, but excluding those having such interest merely as security for the performance of an obligation.

C. "Properties" shall mean and refer to that certain real property hereinbefore described, and such additions thereto as may be subject to the jurisdiction of the Association.

D. "Lot" shall mean and refer to any plot of land shown upon any recorded subdivision map of the Properties.

E. "Declarant" shall mean and refer to Pacific Pointe, L.L.C., its successors and assigns if such successors or assigns should acquire more than one undeveloped Lot from the Declarant for the purpose of development.

2. The Association. Declarant has caused or will cause the incorporation of PACIFIC POINTE HOMEOWNERS ASSOCIATION, a Nebraska nonprofit corporation (hereinafter referred to as the "Association"). The Association has as its purpose the promotion of the health, safety, recreation, welfare and enjoyment of the residents of the Lots, including:

A. The acquisition (by gift, purchase, lease or otherwise), construction, landscaping, improvement, equipment, maintenance, operation, repair, upkeep and replacement of Common Facilities for the general use, benefit and enjoyment of the Members. Common Facilities may include recreational facilities such as lakes, swimming pools, tennis courts, health facilities, playgrounds and parks; dedicated and nondedicated roads, paths, ways and green areas; and entrance signs for PACIFIC POINTE which common facilities may be situated on property owned or leased by the Association, on public property, on private property subject to an easement in favor of the Association or on property dedicated to or owned by a Sanitary Improvement District.

B. The promulgation, enactment, amendment and enforcement of rules and regulations relating to the use and enjoyment of any Common Facilities, provided always that such rules are uniformly applicable to all Members. The rules and regulations may permit or restrict use of the Common Facilities by Members, their families, their guests, and/or by other persons, who may be required to pay a fee or other charge in connection with the, use or enjoyment of the Common Facility.

C. **Contracting with the Metropolitan Utilities District ("MUD") for decorative gas street lighting and to pay the cost for such enhanced street lighting. This provision is mandatory and may not be amended, deleted or otherwise changed without the prior written consent of MUD and The City of Omaha.**

D. The exercise, promotion, enhancement and protection of the privileges and interests of the residents of PACIFIC POINTE; and the protection and maintenance of the residential character of PACIFIC POINTE.



3. Owners' Easements of Enjoyment and Delegation of Use. Every owner shall have a right and easement of enjoyment in and to the Common Facilities which shall be appurtenant to and shall pass with the title to every Lot, subject to the following provisions:

A. The right of the Association, its lessor, successor and/or assigns, to promulgate reasonable rules and charge reasonable admission and other fees for the use of any Common Facility;

B. the right of the Association to suspend the voting rights and right to use of the Common Facilities by an owner for any period during which any assessment against his Lot remains unpaid; and for a period not to exceed 60 days for any infraction of its published rules and regulations; and

C. the right of the Association to dedicate or transfer all or any part of the Common Facilities to any public agency, authority or utility for such purposes and subject to such conditions as may be agreed to by the members. No such dedication or transfer shall be effective unless an instrument agreeing to such dedication or transfer signed by 2/3rds of the Members has been recorded.

Any owner may delegate, in accordance with the rules and regulations of the Association, his right of enjoyment to the Common Facilities to the members of his/her family.

4. Membership and Voting. PACIFIC POINTE is divided into single family residential lots (which are collectively referred to as the "Lots"). The "Owner" of each Lot subject to this Declaration or any other Declaration filed against any or all of the Properties shall be a Member of this Association. For purposes of this Declaration, the term "Owner" of a Lot means and refers to the record owner, whether one or more persons or entities, of fee simple title to a Lot, but excluding however those parties having any interest in any of such Lot merely as security for the performance of an obligation (such as a contract seller, the trustee or beneficiary of a deed of trust or a mortgagee). The purchaser of a Lot under a land contract or similar instrument shall be considered to be the "Owner" of the Lot for purposes of this Declaration. With the exception of the Class B membership, as set forth below, the Owner of each Lot, whether one or more, shall have one vote on each matter properly before the Association. Membership shall be appurtenant to ownership of each Lot, and may not be separated from ownership of each Lot.

The Association shall have two classes of voting membership:

Class A. Class A members shall be all Owners, with the exception of the Declarant, and shall be entitled to one vote for each Lot owned. When more than one person holds an interest in any Lot, all such persons shall be members. The vote for such Lot shall be exercised as they determine, but in no event shall more than one vote be cast with respect to any Lot.

Class B. The Class B member(s) shall be the Declarant and shall be entitled to three (3) votes for each Lot owned. The Class B membership shall cease and be converted to Class A membership on the happening of either of the following events, whichever occurs earlier:

a. when the total votes outstanding in the Class A membership equal three-fourths of the total votes outstanding in the Class B membership, or

b. on June 1, 2012 or sooner at Declarant's discretion.

5. Purposes and Responsibilities. The Association shall have the powers conferred upon nonprofit corporations by the Nebraska Nonprofit Corporation Act, and all powers and duties necessary and appropriate to accomplish the purposes and administer the affairs of the Association. The powers and duties to be exercised by the Board of Directors, and upon authorization of the Board of Directors by the Officers, shall include but shall not be limited to the following:

A. The acquisition (by gift, purchase, lease or otherwise), development, maintenance, repair, replacement, operation and administration of Common Facilities, and the enforcement of the rules and regulations relating to the Common Facilities.

B. The landscaping, mowing, watering, repair and replacement of parks and other public property and improvements on parks or public property or property, subject to a lease or easement in favor of the Association, within or near PACIFIC POINTE.

C. The fixing, levying, collecting, abatement and enforcement of all charges, dues, or assessments made pursuant to the terms of this Declaration.

D. The expenditure, commitment and payment of Association funds to accomplish the purposes of the Association including but not limited to, payment for the lease and/or maintenance of the lake within PACIFIC POINTE; payment for purchase of insurance covering any Common Facility against property damage and casualty; and purchase of liability insurance coverages for the Association, the Board of Directors of the Association and the Members serving thereunder.

E. The exercise of all of the powers and privileges and the performance of all of the duties and obligations of the Association as set forth in this Declaration, as the same may be amended from time to time.

F. The acquisition by purchase or otherwise, holding or disposition of any right, title or interest in real or personal property, wherever located, in connection with the affairs of the Association, including but not limited to the lease of the lake within the PACIFIC POINTE subdivision.

G. The deposit, investment and reinvestment of Association funds in bank accounts, securities, money market funds or accounts, mutual funds, pooled funds, certificates of deposit or the like.

H. The employment of professionals and consultants to advise and assist the Officers and Board of Directors of the Association in the general administration and management of the

Association, and execution of such documents and doing and performance of their duties and responsibilities for the Association.

I. The doing and performing of such acts, and the execution of such instruments and documents, as may be necessary or appropriate to accomplish the purposes of the Association.

**6. Mandatory Duties of Association. The Association shall maintain, in a generally neat and clean condition, Outlots A and B, Pacific Pointe, any and all entrance ways, fence, signs and landscaping which have been installed in easement or other areas of the PACIFIC POINTE subdivision and center islands dividing dedicated roads, in generally good and neat condition and to pay, when due, all MUD enhanced gas street lighting charges as set forth in paragraph 2.C. above.**

**7. Covenant for and Imposition of Dues and Assessments. The Declarant, for each Lot owned, hereby covenants, and each Owner of any Lot by acceptance of a deed therefor, whether or not it shall be so expressed in such deed, is deemed to covenant and agree to pay dues and assessments as provided for herein. The Association may fix, levy and charge the Owner of each Lot with dues and assessments (herein referred to respectively as "dues and assessments") under the following provisions of this Declaration. Except as otherwise specifically provided, the dues and assessments shall be fixed by the Board of Directors of the Association and shall be payable at the times and in the manner prescribed by the Board.**

**8. Abatement and Proration of Dues and Assessments. Notwithstanding any other provision of this Declaration, the Board of Directors shall abate one hundred (100%) percent of the dues or assessments due in respect of any Lot owned by the Declarant. Upon Declarant's transfer of its ownership interest in a Lot, said abatement shall cease. Dues or assessments shall be prorated on a monthly basis.**

**9. Liens and Personal Obligations for Dues and Assessments. The assessments and dues, together with interest, thereon, costs and reasonable attorney's fees, shall be the personal obligation of the Owner of each Lot at the time when the dues or assessments first become due and payable. The dues and assessments, together with interest, thereon, costs and reasonable attorney's fees, shall also be a charge and continuing lien upon the Lot in respect of which the dues and assessments are charged. The personal obligation for delinquent assessments shall not pass to the successor in title to the Owner at the time the dues and assessments become delinquent unless such dues and assessments are expressly assumed by the successors, but all successors shall take title subject to the lien for such dues and assessments, and shall be bound to inquire of the Association as to the amount of any unpaid assessments or dues.**

**10. Purpose of Dues. The dues collected by the Association may be committed and expended to accomplish the purpose of the Association described in Section 1 of this Article, and to perform the Powers and Responsibilities of the Association described in Sections 4 and 5 of this Article.**

11. Maximum Annual Dues. Unless excess dues have been authorized by the Members in accordance with Section 12, below, the aggregate dues which may become due and payable in any year shall not exceed the greater of:

A. Beginning January 1, 2005, One Hundred (\$100.00) Dollars per Lot; or

B. In each calendar year beginning on January 1, 2006, one hundred twenty-five percent (125 %) of the aggregate dues charged in the previous calendar year.

12. Assessments for Extraordinary Costs. In addition to the dues, the Board of Directors may levy an assessment or assessments for the purpose of defraying, in whole or in part, the costs of any acquisition, construction, reconstruction, repair, painting, maintenance, improvement, or replacement of any Common Facility, including fixtures and personal property related thereto, and related facilities. The aggregate assessments in each calendar year shall be limited in amount to Two Hundred and NO/ 100 Dollars (\$200.00) per Lot.

13. Excess Dues and Assessments. With the approval of seventy-five percent of the Members of the Association, the Board of Directors may establish dues and/or assessments in excess of the maximums established in this Declaration.

14. Uniform Rate of Assessment. Assessments and dues shall be fixed at a uniform rate as to all Lots, but dues may be abated as to individual Lots, as provided in Sections 6 and 7, above.

15. Certificate as to Dues and Assessments. The Association shall upon written request and for a reasonable charge, furnish a certificate signed by an officer of the Association setting forth whether the dues and assessments on a specified Lot have been paid to the date of request, the amount of any delinquent sums, and the due date and amount of the next succeeding dues, assessment or installment thereof. The dues and assessment shall be and become a lien as of the date such amounts first become due and payable.

16. Effect of Nonpayment of Assessments - Remedies of the Association. Any installment of dues or assessment which is not paid when due shall be delinquent. Delinquent dues or assessment shall bear interest from the due date at the rate of rate of sixteen percent (16%) per annum or the legal rate of interest, whichever is less, compounded annually. The Association may bring in action at law against the Owner personally obligated to pay the same or foreclose the lien against the Lot or Lots, and pursue any other legal or equitable remedy. The Association shall be entitled to recover as a part of the action and shall, be indemnified against the interest, costs and reasonable attorney's fees incurred by the Association with respect to such action. No Owner may waive or otherwise escape liability for the charge and lien provided for herein by nonuse of the Common Facilities or abandonment of his Lot. The mortgagee of any Lot shall have the fight to cure any delinquency of an Owner by payment of all sums due together with interest, costs and attorney's fees. The Association shall assign to such mortgagee all of its rights with respect to such lien and right of foreclosure and such mortgagee may thereupon be subrogated to any rights of the Association.

17. Subordination of the Lien to the Mortgagee. The lien of dues and assessments provided for herein shall be subordinate to the lien of any mortgage, contract or deed of trust as collateral for a home improvement or purchase money loan. Sale or transfer of any Lot shall not affect or terminate the dues and assessments lien.

18. Additional Lots. Declarant reserves the right, without consent or approval of any Owner or Member, to expand the Association or amend this Declaration to include additional residential lots in any subdivision which is contiguous to any of the Lots. Such expansion(s) may be affected from time to time by the Declarant or Declarant's assignee by recordation with the Register of Deeds of Cass and/or Saunders Counties, Nebraska of a Declaration of Covenants, Conditions, Restrictions and Easements, executed and acknowledged by Declarant or Declarant's assignee, setting forth the identity of the additional residential lots (hereinafter the "Subsequent Phase Declaration").

Upon the recording of any Subsequent Phase Declaration which expands the residential lots included in the Association, the additional lots identified in the Subsequent Phase Declaration shall be considered to be and shall be included in the "Lots" for purposes of this Article II and this Declaration, and the Owners of the additional residential lots shall be Members of the Association with all rights, privileges and obligations accorded or accruing to Members of the Association.

### ARTICLE III. EASEMENTS

1. A perpetual license and easement is hereby reserved in favor of and granted to Omaha Public Power District, Alltel, or any other electric or telephone utility which has been granted the power to provide electric and/or telephone services within the Lots and any company which has been granted a franchise to provide a cable television system within the Lots, the Douglas County, Nebraska, Peoples Natural Gas, and Sanitary and Improvement District No. 498 of Douglas County, Nebraska, their successors and assigns, to erect and operate, maintain, repair and renew buried or underground sewers, water and gas mains and cables, lines or conduits and other electric and telephone utility facilities for the carrying and transmission of electric current for light, heat and power and for all telephone and telegraph and message service and for the transmission of signals and sounds of an kinds including signals provided by a cable television system and the reception on, over, through, under and across a five (5) foot wide strip of land abutting the front and the side boundary lines of the Lots, an eight (8) foot wide strip of land abutting the rear boundary lines of all interior Lots and all exterior lots that are adjacent to presently platted and recorded Lots, and a sixteen (16) foot wide strip of land abutting the rear boundary lines of all exterior Lots that are not adjacent to presently platted and recorded Lots. The term exterior Lots is herein defined as those Lots forming the outer perimeter of the Lots. The sixteen (16) foot wide easement will be reduced to an eight (8) foot wide strip when such adjacent land is surveyed, platted and recorded. No permanent buildings, trees, retaining walls or loose rocks shall be placed in the said easement ways, but the same may be used for gardens, shrubs, landscaping and other purposes that do not then or later interfere with the aforesaid uses or rights herein granted.

2. A perpetual easement is further reserved for Douglas County, Nebraska; and Metropolitan Utilities District, their successors and assigns and any other entity appointed by and contracting with Sanitary and Improvement District No. 498 of Douglas County, Nebraska to erect, install, operate, maintain, repair and renew pipelines, hydrants and other related facilities, and to extend thereon pipes, hydrants and other related facilities, and to extend therein pipes for the transmission of gas and water on, through, under and across a five (5) foot wide strip of land abutting all cul-de-sac streets; this license being granted for the use and benefit of all present and future owners of these Lots; provided, however, that such licenses and easements are granted upon the specific conditions that if any of such utility companies fail to construct such facilities along any of such Lot lines within thirty-six (36) months of date hereof, or if any such facilities are constructed but are thereafter removed without replacement within sixty (60) days after their removal, then such easement shall automatically terminate and become void as to such unused or abandoned easementways. No permanent buildings, trees, retaining walls or loose rock walls shall be placed in the easementways but some may be used for gardens, shrubs, landscaping and other purposes that do not then or later interfere with the aforementioned uses or rights granted herein.

3. A perpetual easement is further reserved in favor of the Declarant and the Association, its successors and assigns to create, install, repair, reconstruct, paint, maintain, and renew a fence, standards and related accessories located on, over and upon the rear most ten (10) foot wide strip of land abutting the rear boundary lines of all Lots on the perimeter of the PACIFIC POINTE subdivision.

4. Alltel and any other provider of telephone service may impose an installation charge.

5. Other easements are provided for in the final plat of PACIFIC POINTE and any other plats relating to the PACIFIC POINTE subdivision which are or will be filed in the Office of the Register of Deeds of Douglas County, Nebraska.

#### ARTICLE IV. GENERAL PROVISIONS.

1. Except for the authority and powers specifically granted to the Declarant, unless specifically assigned by the Declarant to the Association, the Declarant, the Association or any owner of a Lot named herein shall have the right to enforce, by a proceeding at law or in equity, all reservations, restrictions, conditions and covenants now or hereinafter imposed by the provisions of this Declaration either to prevent or restrain any violation or to recover damages or other dues of such violation. Failure by the Declarant, the Association or by any owner to enforce any covenant or restriction herein contained shall in no event be deemed a waiver of the right to do so thereafter.

2. Declarant may at its discretion add a second phase to this Declaration.

3. The covenants and restrictions of this Declaration shall run with and bind the land for a term of twenty (20) years from the date of this Declaration. Thereafter the covenants, restrictions and other provisions of this Declaration shall automatically renew for successive ten (10) year periods unless terminated or amended by the owners of not less than seventy-five (75%) percent of

said Lots, which termination or amendment shall thereupon become binding upon all Lots. For a period of ten (10) years following the date hereof, Developer, its successors or assigns, shall have the sole, absolute and exclusive right to amend, modify or supplement all of any portion of these Protective Covenants from time to time by executing and recording one or more duly acknowledged Amendments to Protective Covenants in the Office of the Register of Deeds of Douglas County, Nebraska. Thereafter, this Declaration, may be amended by an instrument signed by the owners of not less than seventy-five percent (75%) of the Lots covered by this Declaration.

4. The Declarant, or its successor or assign, may terminate its status as Declarant under this Declaration, at any time, by filing a Notice of Termination of Status as Declarant. Upon such filing, or at such time of Declarant no longer owning any lots subject to this Declaration, the rights of the Declarant shall automatically transfer to the Association and the Association may exercise such rights or appoint another entity, association or individual to serve as Declarant, and the Association or such appointee shall thereafter serve as Declarant with the same authority and powers as the original Declarant.

5. Invalidation of any one or more provisions of this Declaration by judgment or court order shall in no way effect any of the other provisions hereof, which shall remain in full force and effect.

IN WITNESS WHEREOF, the Declarant has caused these presents to be executed. this 28 day of Oct. 2004.

PACIFIC POINTE, L.L.C., "Declarant"

By: *Thomas Falcone*  
Thomas Falcone, Member

STATE OF NEBRASKA )  
COUNTY OF Douglas )

ss.


The foregoing instrument was acknowledged before me this 28 day of Oct. 2004, by Thomas Falcone, Member of PACIFIC POINTE, L.L.C. as Declarant

*Karen K. Kula*  
Notary Public

MY COMMISSION EXPIRES:  
JULY 26, 2005



MISC 2005056457



MAY 17 2005 14:47 P 10

Received - DIANE L. BATTIATO  
Register of Deeds, Douglas County, NE  
5/17/2005 14:47:42.69



2005056457

Filed: AS RECEIVED

**DECLARATION OF COVENANTS, CONDITIONS AND RESTRICTIONS  
OF PLUM RIDGE VILLAS AT PACIFIC POINTE**

THIS DECLARATION, made on the date hereinafter set forth by Pacific Point, L.L.C., a/k/a Pacific Pointe, L.L.C., a Nebraska limited liability company, hereinafter referred to as "Declarant."

**WITNESSETH:**

WHEREAS, Declarant is the owner of certain real property in Pacific Pointe Replat One, the County of Douglas, State of Nebraska, which is more particularly described as:

Lots 1 - 15, inclusive, all in PACIFIC POINTE REPLAT ONE, and Lots 35 - 39, inclusive, and Lot 50, all in PACIFIC POINTE, subdivisions as surveyed, platted and recorded in Douglas County, Nebraska,

NOW THEREFORE, Declarant hereby declares that all of the properties described above, and any additions thereto, shall be held, sold and conveyed subject to the following easements, restrictions, covenants, and conditions, which are for the purpose of protecting the value and desirability of, and which shall run with, the real property and be binding on all parties having any right, title or interest in the described properties or any part thereof, their heirs, successors and assigns, and shall inure to the benefit of each owner thereof.

**ARTICLE I  
Definitions**

Section 1. "Association" shall mean and refer to Plum Ridge Villas Homeowners Association, its successors and assigns.

Section 2. "Owner" shall mean and refer to the record owner, whether one or more persons or entities, of a fee simple title to any Lot which is a part of the Properties, including contract sellers, but excluding those having such interest merely as security for the performance of an obligation.

Section 3. "Properties" shall mean and refer to that certain real property hereinbefore described, and such additions thereto as may hereafter be brought within the jurisdiction of the Association and excluding such properties that are hereafter be detached from jurisdiction of the Association by amendment to this Declaration.

Section 4. "Lot" shall mean and refer to any plot of land shown upon any recorded subdivision map of the Properties.

Section 5. "Declarant" shall mean and refer to PACIFIC POINT, L.L.C. a/k/a PACIFIC POINTE, L.L.C., its successors and assigns if such successors or assigns should acquire more than one undeveloped Lot from the Declarant for the purpose of development.

FULLENKAMP, DOYLE & JOBEUN  
11440 WEST CENTER ROAD  
OMAHA, NEBRASKA 68144-4482  
ASH

Misc 60.50 OC-29186 - Replat O.R.O.  
10 18 OC-29185  
21 RHP C/O Cor. 812  
DEL PN SC/11 IV



**ARTICLE II**  
**Membership and Voting Rights**

Section 1. Every owner of a lot which is subject to assessment shall be a member of the Association. Membership shall be appurtenant to and may not be separated from ownership of any Lot which is subject to assessment.

Section 2. The Association shall have two classes of voting membership:

Class A. Class A members shall be all Owners, with the exception of the Declarant, and shall be entitled to one vote for each Lot owned. When more than one person holds an interest in any Lot, all such persons shall be members. The vote for such Lot shall be exercised as they determine, but in no event shall more than one vote be cast with respect to any Lot.

Class B. The Class B member(s) shall be the Declarant and shall be entitled to ten (10) votes for each Lot owned. The Class B membership shall cease and be converted to Class A membership on the happening of either of the following events, whichever occurs earlier:

- a. when the total votes outstanding in the Class A membership equal the total votes outstanding in the Class B membership, or
- b. on June 1, 2012.

**ARTICLE III**  
**Covenant for Maintenance Assessments**

Section 1. Creation of the Lien and Personal Obligation of Assessments. The Declarant, for each Lot owned within the Properties, hereby covenants, and each Owner of any Lot by acceptance of a deed therefor, whether or not it shall be so expressed in such deed, is deemed to covenant and agree to pay to the Association annual assessments or charges as hereinafter provided, as such assessments to be established and collected as hereinafter provided. The annual assessments, together with interest, costs, and reasonable attorney's fees, shall be a charge on the land and shall be a continuing lien upon the property against which each such assessment is made. Each such assessment, together with interest, costs, and reasonable attorney's fees, shall also be the personal obligation of the person who was the Owner of such property at the time when the assessment fell due. The personal obligation for delinquent assessments shall not pass to his successors in title unless expressly assumed by them.

Section 2. Purpose of Assessments. The assessments levied by the Association shall be used exclusively to promote the recreation, health, safety, and welfare of the residents in the Properties and of the homes situated upon the Properties, including exterior maintenance as provided hereinafter and maintenance of any common area owned by or controlled by easement in favor of the Association or with the permission of any owner that is a public entity, including but not limited to landscape easements as provided in Article IX and the landscape easement on Outlot A, Pacific Pointe.

Section 3. Maximum Annual Assessment. Until January 1 of the year immediately following the conveyance of the first Lot to an Owner, the maximum annual assessment shall be One Thousand Five Hundred dollars (\$1,500.00) per Lot, payable monthly in advance. For the purposes of determining the amount of the maximum annual assessment, any assessments or charges levied pursuant to Article III, Section 7 and/or Article IV, Section 2 shall not be included.

a. From and after January 1 of the year immediately following the conveyance of the first Lot to an Owner, the maximum annual assessment may be increased each year not more than 10% above the maximum assessment for the previous year without a vote of the membership.

b. From and after January 1 of the year immediately following the conveyance of the first Lot to an Owner, the maximum annual assessment may be increased above 10% by a vote of two-

thirds (2/3) of each class of members who are voting in person or by proxy, at a meeting duly called for this purpose.

c. The Board of Directors may fix the annual assessment at an amount not in excess of the maximum.

Section 4. Assessments for Extraordinary Costs. In addition to the dues, the Board of Directors may levy an assessment or assessments for the purpose of defraying, in whole or in part, the costs of any acquisition, construction, reconstruction, repair, painting, maintenance, improvement, or replacement of duties performed by the Association on the Lots or on any Common Area and/or Facility, including fixtures and personal property related thereto, and related facilities. The aggregate assessments in each calendar year shall be limited in amount to Five Hundred and NO/ 100 Dollars (\$500.00) per Lot.

Section 5. Excess Dues and Assessments. With the approval of seventy-five percent of the votes of the Members of the Association, the Board of Directors may establish dues and/or assessments in excess of the maximums established in this Declaration.

Section 6. Notice and Quorum for Any Action Authorized Under Section 5. Written notice of any meeting called for the purpose of taking any action authorized under Section 5 shall be sent to all members not less than 30 days nor more than 60 days in advance of the meeting. At the first such meeting called, the presence of members or of proxies entitled to cast forty percent (40%) of all the votes of each class of membership shall constitute a quorum. If the required quorum is not present, another meeting may be called subject to the same notice requirement, and the required quorum at the subsequent meeting shall be one-half (1/2) of the required quorum at the preceding meeting. No such subsequent meeting shall be held more than 60 days following the preceding meeting.

Section 7. Uniform Rate of Assessment. Except as provided for in Article III, Section 7 and Article IV, Section 2, or elsewhere in this Declaration, annual assessments must be fixed at a uniform rate for all Lots and may be collected on a monthly or other periodic basis, as may be established by the Board.

Section 8. Date of Commencement of Annual Assessments: Due Dates. The annual assessments provided for herein shall commence as to all Lots at the sole discretion of the Board. The first annual assessment shall be adjusted according to the number of months remaining in the calendar year. The Board of Directors shall fix the amount of the annual assessment against each Lot at least thirty (30) days in advance of each annual assessment period. The assessments may be collected on a monthly or other periodic basis by the Association. Written notice of the annual assessment shall be sent to every Owner subject thereto. The due dates shall be established by the Board of Directors.

Section 9. Assessments: Apportionment. Assessments shall be paid pro-rata by the owners of all Lots based upon the total number of Lots, however, vacant lots shall not be assessed but shall be maintained by the owners. Assessments may be apportioned against Lots where inordinate wear, tear and/or damage occurs to the items to be maintained by the Association due to the fault or negligence of a Lot owner.

Section 10. Certificate of Payment. The Association shall, upon demand, and for a reasonable charge, furnish a certificate signed by an officer of the association or a designated agent of the association setting forth whether the assessments on a specified Lot have been paid. A properly executed certificate of the Association as to the status of assessments on a lot is binding upon the Association as of the date of its issuance.

Section 11. Effect of Nonpayment of Assessments: Remedies of the Association. Any assessment not paid within thirty (30) days after the due date shall be deemed delinquent and shall bear interest at the rate of sixteen (16%) percent per annum or the maximum rate of interest allowable by law, whichever is less. Should any assessment remain unpaid more than sixty (60) days after the due date, the Association may declare the entire unpaid portion of said assessment for said year to be immediately due and payable and thereafter delinquent. The Association may bring an action at law against the Owner personally

obligated to pay the same, or may foreclose the lien of such assessment against the property through proceedings in any court having jurisdiction of actions for the enforcement of such liens. No Owner may waive or otherwise escape liability for the assessments provided herein by abandonment of title or transfer of such Owner's Lot.

Section 12. Subordination of Assessments. The lien on the assessments provided for herein shall be subordinate to the lien of any first mortgage, and the holder of any first mortgage, on any Lot may rely on this provision without the necessity of the execution of any further subordination agreement by the Association. Sale or transfer of any Lot shall not affect the status or priority of the lien for assessments made as provided herein. The Association, if authorized by its Board of Directors, may release the lien of any delinquent assessments on any Lot as to which the first mortgage thereon is in default, if such Board of Directors determines that such lien has no value to the Association. No mortgagee shall be required to collect any assessments due. The Association shall have sole responsibility to collect all assessments due.

**ARTICLE IV**  
**Exterior Maintenance**

The Association may provide exterior maintenance upon each Lot, subject to guidelines set forth by the Association, as set forth hereinafter.

Section 1. Assessments levied against each Lot, as defined in Article I, Section 4, may be assessed for, but not limited to, the following:

- (a) Care and maintenance of lawns, to include regular mowing and application of chemical herbicides and fertilizer, as necessary. The Owner is responsible for all trees, shrubs, or other landscaping on the Owner's Lot that are not included within any easement granted to the Association. The Owner is responsible for replacement of all dead landscaping improvements after the Builder's warranty period expires and, if the Owner fails to do so within a reasonable time, the owner agrees to allow the Association to replace such dead landscape improvements at the expense of the Owner at the time of replacement and the Owner shall reimburse the Association on demand.
- (b) Assistance for spring turn-on and fall turn-off of underground watering system, except that it shall remain the Owner's sole responsibility to maintain and operate the underground watering system on Owner's Lot, including but not limited to turning off such system and clearing the pipes of such system during periods in which freezing temperatures may occur, and Owner shall remain liable for any damage caused to such system by a failure to maintain the same;
- (c) Providing trash pickup service for each Lot no less often than weekly until annexed by the City of Omaha;
- (d) Providing snow removal for driveways, front sidewalks, front stoops and front steps for each Lot for snows of at least two (2") inches;
- (e) Maintaining any mailboxes upon the Properties;
- (f) Care and maintenance of the landscaping within the landscaping

easements reserved in favor of the Association on Lots as defined in Article IX;

- (g) Exterior window washing not more than twice a year; and
- (h) Providing such other services or maintenance as may be deemed appropriate by the Board or by a two-thirds (2/3) vote of the Association.

Section 2. With the exception of improvements to any Common Area and any duties undertaken pursuant to section 1 of this Article, the Association shall have no duty to repair, replace or maintain any concrete surfaces, buildings, systems, fences or other improvements to the Properties, but may, at its discretion, in the event that any Owner of any Lot in the Properties has not maintained, replaced or kept repaired the premises and the improvements situated thereon in a manner satisfactory to the Board of Directors, the Association, after approval by two-thirds (2/3) vote of the Board of Directors, shall have the right, through its agents and employees, to enter upon said parcel and to maintain, repair (including painting), restore and replace the Lot and the exterior of the buildings and any other improvements erected thereon, including, but not limited to any roofs, gutters, concrete, exterior walls, glass surfaces, doors, door openers, and cooling units for air condition systems which have not been so maintained, repaired or replaced. The cost of such exterior maintenance shall be added to and become part of the assessment to which such Lot is subject.

**ARTICLE V**  
**Architectural Control**

No fence shall be commenced, erected or maintained upon the Properties, except fences erected by or approved in writing by the Declarant. No exterior painting shall be commenced upon the Properties after original construction except such painting as shall be approved by the Association. No landscaping, building, wall, mailbox, antenna, or other structure shall be commenced, erected or maintained upon the Properties after original construction, nor shall any exterior addition to or change or alteration therein be made until two (2) sets of plans and specifications showing the nature, kind, shape, height, materials, color and location of the same shall have been submitted to the Association and approved in writing as to harmony of external design and location in relation to surrounding structures and topography, and in relation to other trees, shrubs and plantings, by the Board of Directors of the Association, its successors or assigns, or by an architectural committee composed of three (3) or more representatives appointed by the Board. In the event said Board, or its designated committee, fails to act upon such design and location within thirty (30) days after said plans and specifications have been submitted to it, such failure to act shall be deemed disapproval. The decision of the Association and any architectural control committee shall be made in conformance with the restrictions and provisions of Article VI. The Architectural Control referred to in this paragraph shall not be applicable to initial construction by any builder or Owner, the plans and specifications of which have been approved by the Declarant.

**ARTICLE VI**  
**General Restrictions and Other Provisions**

Section 1. The following general restrictions and other provisions shall be followed, except that in the event of any conflict with the Declaration of Covenants, Conditions, Restrictions and Easements of Pacific Pointe, a Subdivision in Douglas County, Nebraska, recorded of record against the Properties as Miscellaneous Instrument No. 2004141905 in the Douglas County Register of Deeds, whichever provision

is more restrictive shall control. Every Owner shall have full rights of ownership and full use and enjoyment of his Lot, subject to the following restrictions:

- (a) No single-family residence shall be created, altered, placed or permitted to remain on any Lot other than one detached single-family dwelling which does not exceed one story in height, exclusive of the basement level.
- (b) No flag pole shall be permitted on any Lot.
- (c) The exposed front foundation walls and any foundation walls facing any street of all main residential structures must be constructed of or faced with brick or cultured stone ("Masonry") or other material approved in writing by Declarant. All exposed side and rear concrete foundation walls not facing a street must be painted. All driveways must be constructed of concrete or other material approved in writing by Declarant. All foundations shall be constructed of poured concrete. Fireplace chimneys running up an exterior wall shall be covered with brick, or cultured stone, or other material approved in writing by Declarant. Major rear deck or roof overhang supports must be Masonry as approved in writing by Declarant. At least fifty (50%) percent of the front elevation of the home must be faced with Masonry. Unless other materials are specifically approved in writing by Declarant, the roof of all residential structures/Improvements shall be covered with Tamko "Heritage 50" heavy asphalt shingles in "weathered wood" color.
- (d) Other than as carried on by the Declarant or any designated builder, in respect to the sale, marketing, construction and improvement of the Lots or any other commercial activity on the Properties, no business, trade, occupation or profession of any kind shall be conducted, maintained or permitted on any part of the Properties, or, without the prior written authorization of the Association, shall any "For Sale" or "For Rent" signs be displayed by any Person, firm or corporation, bank, savings and loan association, lending institution, or insurance company who as holder of a deed of trust against any Lot acquired ownership thereof through foreclosure (or by deed in lieu of foreclosure), or the agent of any of them. Nothing in this Section is intended to restrict the right of any Lot Owner from keeping his or her personal business or professional records or accounts therein, or handling his or her personal business calls or correspondence therefrom, but all the express restrictions herein contained about use of displays and signs shall nonetheless be and remain in full force and effect and prohibits such activity concerning any personal business or professional records or accounts. In accordance with the foregoing, the Lots shall be and are restricted exclusively to owner occupied residential use, (i.e., no leases or rentals) and no trade or business of any kind other than as set forth hereinabove may be conducted in or from a Lot.
- (e) No animals, livestock, or poultry of any kind shall be raised, bred, or kept on any part of the Property, other than non-exotic household pets. All pets shall be leashed when outside of the residential structure or controlled by invisible fencing. No such pet shall be kept, bred, or maintained for any commercial purposes. The Board of Directors of the Association shall make reasonable rules and regulations for the accommodation of pets.
- (f) No vehicle repairs, other than emergency repairs or repairs of a minimal nature needed to be performed to move a vehicle off the properties shall be allowed on the

Properties. The Association is expressly authorized to tow away, at an offending owner's expense, any vehicle referred to in this Section which is in violation hereof or in violation of the rules and regulations governing parking as may be adopted by the Board of Directors. No boats, boat trailers, campers, canoes, recreational vehicles, vehicles used primarily for recreational purposes, vehicles primarily used for commercial purposes, or vehicles with commercial writings on their exterior shall be stored, allowed to remain, or parked in the subdivision, except in an area, if any, designated by the Board of Directors or except as otherwise permitted by the Association's Board of Directors or Declarant.

(e) Except as placed or erected by Declarant or his assigns, agents or successors, in respect to the sale, marketing, construction and improvement of the Lots, no sign, billboards, unsightly objects, or nuisances shall be erected, place, or permitted to remain on the Properties subject to this Declaration, nor shall such Properties be used in any way or for any purpose which may endanger the health or unreasonably disturb the Owner of any Lot thereof.

(f) No offensive or unsightly appearance shall be maintained or allowed to exist upon the Properties, nor shall any trash, ashes or other refuse be thrown, placed, or dumped upon any Lot, nor shall anything ever be done which may be or become an annoyance or nuisance to the neighborhood. The Association shall have the right to require all owners to place trash and garbage in containers located in areas as may be designated by the Association. No incinerators shall be kept or maintained on any Lot. All rubbish, trash, and garbage shall be regularly removed from the premises and shall not be allowed to accumulate thereon. Trash cans, garbage cans and other receptacles for trash and/or garbage shall be stored indoors or screened from view of any public street and/or sidewalk except for one day per week specifically for garbage and/or trash collection by a professional garbage and/or trash hauler.

(g) The use of private barbecue grills and the outside storage of barbecue grills is allowed on outside decks and patios, but may be subject to written regulation, restriction or exclusion by the Association.

(h) No improper, offensive, or unlawful use shall be made on any part of the Properties. All valid laws, zoning ordinances, and regulations of all government bodies having jurisdiction over the subdivision shall be observed. Any violation of such laws, zoning ordinances or regulations shall be a violation of this Declaration.

(i) No salt or de-icing material, other than sand, shall be utilized, at any time, on any driveway, sidewalk, stoop or step within the Properties.

(j) All Lots shall be Owner occupied and, in no event, shall any Lot be rented to any person or entity.

(k) At least One Thousand Five Hundred (\$1,500.00) Dollars of landscaping, which shall include trees, bushes and landscape beds, shall be installed on each Lot within six (6) months after occupancy thereof. The front yard of each Lot shall have a minimum of one (1) two-inch caliper tree which must be classified as deciduous, planted in an area fifteen

(15') feet back from the front street curb as more specifically designated by Declarant. No tree situated upon any Lot may be moved, removed, cut (other than minor trimming which does not materially alter the tree) or destroyed unless complete plans describing the exact tree or trees to be moved, removed, cut or destroyed, and the reason therefor, shall have been submitted to and approved in writing by the Association.

(l) All deck railings installed on any Lot shall be substantially similar to the Plum Ridge model in style and shall be constructed of black painted wrought iron or other black material approved in writing by Declarant.

(m) All siding installed on any Lot shall be lap siding.

(n) The exterior of all windows shall be clad in a tan color.

(o) Each home constructed on each Lot shall have a minimum of 1,700 square feet of finished space on the main floor.

(p) Any retaining wall installed on any Lot shall be constructed of light brown keystone blocks.

(q) Exterior paint shall only be beige, taupe, or tan earthtones, and only a single color excepting accented entry doors and shutters may be allowed.

(r) Masonry and bricks installed on any residence must only be of a type approved in writing by Declarant and Declarant may limit the type of Masonry and brick types allowed in the Properties.

(s) The exterior paint, trim and siding and other exterior materials on each residence constructed on each Lot shall be maintained in good and proper condition. If the exterior paint, trim, siding or other exterior materials have deteriorated to less than a good and proper condition, as determined in the Association's sole discretion, such items shall be repaired, repainted, and/or replaced within ninety (90) days following notification by the Association. All work required by this subparagraph shall remain subject to all approvals required by any other covenant, condition or restriction stated in this document or in the Declaration of Covenants, Conditions, Restrictions and Easements of Pacific Pointe.

(t) Declarant does hereby reserve unto itself the right to require the installation of siltation fences and other erosion control devices and measures in such locations, configurations, and designs as it may determine appropriate in its sole and absolute discretion, however, the Owner of each Lot shall remain liable for his/her own Lot and any liability resulting from siltation fences and/or erosion control devices and/or measures or the lack thereof.

(u) No dog house, dog run, dog kennel, or other enclosure or exercise area for any dog or other animal or pet shall be allowed on any Lot.

(v) No structure of a temporary character, carport, detached garage, trailer, basement, tent, outbuilding, shed, shack, swing set, playground equipment, playhouse, pool house, shed or other structure, temporary or permanent, may be constructed on any Lot, either temporarily or

permanently, excepting only one main residential structure. No replatting or subdivision of any Lot shall occur without Declarant's prior written approval and then only for minor lot line adjustments due to encroachments.

In addition to the restrictions above, the Association shall have the right to make and to enforce reasonable rules and regulations governing the use of the Lots.

**ARTICLE VII**

**Access**

The Association, its officers, employees and agents, and contractors and repairmen designated by the Association, shall have the right to go on any Lot for the purpose of performing maintenance and repair, making inspections and performing the duties of the Association hereunder, and the Association is hereby granted a specific easement for such purposes.

**ARTICLE VIII**

**Insurance**

**Section 1. Townhome/Villa Owner's All-Risk Insurance.** Each Owner shall procure and maintain all-risk coverage insurance for the Owner's Lot and improvements thereon in amounts satisfactory to the Association. Proof of insurance shall be submitted annually to the Association according to the rules and regulations established by the Association.

**Section 2. Liability Insurance.** The Association shall purchase and provide general liability coverage insurance in such amounts as shall be determined from time to time by the Board of Directors of the Association. The Association may provide liability coverage insurance for the Association's Officers, and members of the Board of Directors. In addition, the Association may purchase such additional insurance against other hazards which may be deemed appropriate by the Board of Directors.

**Section 3. Annual Review of Policies.** All insurance policies shall be reviewed at least annually by the Board of Directors in order to ascertain whether the coverage contained in the policies is sufficient.

**ARTICLE IX**

**Association Landscaping Easement**

The Declarant hereby reserves easements in favor of the Association over, under, through and across a fifteen (15') foot wide strip abutting the rear boundary lines of Lot 1, Pacific Pointe Replat One and Lots 35 - 39, inclusive, all in Pacific Pointe, and a twenty (20') foot wide strip abutting the rear boundary lines of Lots 2 - 8, inclusive, and Lots 9 - 15, inclusive, in Pacific Pointe Replat One, and Lot 50, in Pacific Pointe for the purpose of installing and maintaining landscaping in such easement areas, including replacement and/or modification of such landscaping if determined by the Association in its sole discretion. Such reservation includes the right of ingress and egress across such Lots for the purposes herein stated. No permanent buildings, other improvements, personal property, landscaping, or retaining walls or loose rock walls shall be placed in the said easement ways, but the same may be used for purposes that do not then or later interfere with the aforesaid uses or rights herein granted.



**ARTICLE X**  
**General Provisions**

Section 1. Enforcement. The Association, or any Owner, shall have the right to enforce, by any proceeding at law or in equity, all restrictions, conditions, covenants, reservations, liens and charges now or hereafter imposed by the provisions of this Declaration. Failure by the Association or by any Owner to enforce any covenant or restriction herein contained shall in no event be deemed a waiver of the right to do so thereafter.

Section 2. Severability. Invalidation of any one of these covenants or restrictions by judgment or court order shall in no wise affect any other provisions which shall remain in full force and effect.

Section 3. Amendment. The covenants and restrictions of this Declaration shall run with and bind the land, for a term of thirty (30) years from the date this Declaration is recorded, after which time they shall be automatically extended for successive periods of ten (10) years. This Declaration may be changed, altered, modified or otherwise amended during the first twenty (20) year period by the Declarant or its assign, in its sole and absolute discretion, which shall include but not be limited to the right to remove or otherwise detach any Lot or Lots from this Declaration and from the jurisdiction of the Association for the purpose of converting the use of said Lot or Lots to single family residential and, if applicable, including such Lot or Lots in the single family homeowners association created by Declarant. Thereafter, this Declaration may be amended by an instrument signed by not less than seventy-five percent (75%) of the Lot Owners. Any amendment must be recorded.

Section 4. Annexation. Additional residential property may be annexed to the Properties by the Declarant, in its sole and absolute discretion, or with the consent of two-thirds (2/3) of the members of the Association.

IN WITNESS WHEREOF, the undersigned, being the Declarant herein, has hereunto set its hand and seal this 15 day of May 2005.


PACIFIC POINT, L.L.C. a/k/a PACIFIC  
POINTE, L.L.C., A Nebraska Limited Liability  
Company, Declarant

By: [Signature]  
Tom Falcone, Managing Member

State of Nebraska        )  
                                  ) ss.  
County of Douglas        )

\*\* FILED: AS IS

Before me, a Notary Public, in and for said county and state, personally came Tom Falcone, Managing Member of PACIFIC POINT, L.L.C., a/k/a PACIFIC POINTE, L.L.C., a Nebraska limited liability company, known to me to be the identical person who executed the above instrument and acknowledged the execution thereof to be his voluntary act and deed and the voluntary act and deed of said limited liability company.




MY COMMISSION EXPIRES:  
May 26, 2006

[Signature]  
Notary Public



MISC 2005057088



MAY 18 2005 15:19 P 2

**REVOCABLE ASSIGNMENT AND ASSUMPTION OF  
DECLARANT RIGHTS AND NOTICE**

Received - DIANE L. BATTIATO  
Register of Deeds, Douglas County, NE  
5/18/2005 15:19:39.14



2005057088

PACIFIC POINT, L.L.C. a/k/a PACIFIC POINTE, L.L.C. a/k/a PACIFIC POINTE, L.L.C., the Declarant of that certain Declaration of Covenants, Conditions and Restrictions of Plum Ridge Villas at Pacific Pointe, a Subdivision in Douglas County, Nebraska, covering the following described Property, to-wit:

Lots 1 - 15, inclusive, all in PACIFIC POINTE REPLAT ONE, and Lots 35 - 39, inclusive, and Lot 50, all in PACIFIC POINTE, a subdivision as surveyed, platted and recorded in Douglas County, Nebraska,

recorded of record at Instrument No. 2005 056457 in the office of the Register of Deeds of Douglas County, Nebraska, and any amendments, restatements and/or annexations thereto (hereinafter the "Declaration") does hereby assign all of its status, right, title and interest as the Declarant therein to WHIT SMITH CONSTRUCTION, INC., effective as of the 17 day of May 2005, subject only to revocation by Pacific Point, L.L.C. a/k/a Pacific Pointe, L.L.C. in the event of any breach by Whit Smith Construction, Inc. of the separate agreement by and between Pacific Point, L.L.C. and Whit Smith Construction, Inc., which shall include any failure by Whit Smith Construction, Inc. to purchase all lots recited above, and, WHIT SMITH CONSTRUCTION, INC., by this instrument, does hereby assume all rights, responsibilities and duties pursuant to the Declaration.

Dated this 18 day of May, 2005.

PACIFIC POINT, L.L.C. a/k/a PACIFIC POINTE, L.L.C., DECLARANT, Assignor:

By: [Signature]  
Tom Falcone, Member/Manager

WHIT SMITH CONSTRUCTION, INC., Assignee:

By: [Signature]  
Whit Smith, President

Misc <sup>9</sup>  
FEE 20<sup>50</sup> FB DC - 29186  
2 BKP \_\_\_\_\_ C/O \_\_\_\_\_ COMP 2  
2! DEL \_\_\_\_\_ SCAN \_\_\_\_\_ FV \_\_\_\_\_


FULLENKAMP, DOYLE & JOBEUN  
11440 WEST CENTER ROAD  
OMAHA, NEBRASKA 68144-4482

✓ 33236

STATE OF NEBRASKA )  
 )  
COUNTY OF DOUGLAS ) ss.

The foregoing instrument was acknowledged before me, a Notary Public in and for said state and county, this 18 day of May 2005 by Tom Falcone, Member/Manager of Pacific Point, L.L.C. a/k/a Pacific Pointe, L.L.C., a person known to me who acknowledged the same to be his/her voluntary act and deed on behalf of said entity.

*Amee J. Waley*  
\_\_\_\_\_  
Notary Public




MY COMMISSION EXPIRES:  
May 26, 2006

STATE OF NEBRASKA )  
 )  
COUNTY OF DOUGLAS ) ss.


The foregoing instrument was acknowledged before me, a Notary Public in and for said state and county, this 17 day of May 2005 by Whit Smith as President of Whit Smith Construction, Inc., a person known to me who acknowledged the same to be his voluntary act and deed on behalf of said entity.

*Whit Smith*  
\_\_\_\_\_  
Notary Public






MISC 2005124022



OCT 03 2005 15:32 P 3

Received - DIANE L. BATTIATO  
Register of Deeds, Douglas County, NE  
10/3/2005 15:32:06.75  
  
2005124022

**THIS PAGE INCLUDED FOR INDEXING  
PAGE DOWN FOR BALANCE OF INSTRUMENT**

*misc*  
FEE 80<sup>50</sup>      OC-29185 - Pacific Pointe  
FB OC-29186 - Pacific Pointe Bsp 1  
3  
131 BKP \_\_\_\_\_ C/O \_\_\_\_\_ COMP \_\_\_\_\_ B<sup>20</sup>  
L DEL \_\_\_\_\_ SCAN \_\_\_\_\_ FV \_\_\_\_\_

## AMENDMENT TO COVENANTS

THIS AMENDMENT TO COVENANTS is made the date hereinafter set forth by PACIFIC POINTE, L.L.C., a Nebraska limited liability company.

### RECITALS

A. On October 29, 2004, a document entitled Declaration of Covenants, Conditions, Restrictions and Easements of Pacific Pointe, a Subdivision in Douglas County, Nebraska (hereinafter the "Declaration") for Lots One (1) through One Thirty-four (134), inclusive, in PACIFIC POINTE, a subdivision as surveyed, platted and recorded in Douglas County, Nebraska, was recorded by Pacific Pointe, L.L.C., as Declarant, in the office of the Register of Deeds of Douglas County, Nebraska as Instrument No. 2004141905. Lots 40 - 49, inclusive, and Lots 51 - 58, inclusive, all in PACIFIC POINTE are now known as Lots One (1) through Fifteen (15), inclusive, in PACIFIC POINTE REPLAT ONE.

B. Article IV, Section 3 of the Declaration provides that for a period of ten years, the Declarant as Developer shall have the right to amend the Declaration.

NOW, THEREFORE, Declarant as Developer hereby declares that the Declaration recorded of record in the office of the Register of Deeds of Douglas County, Nebraska as Instrument No. 2004141905 should be and hereby are amended in the following manner:

I. by deleting Paragraph 1 of Article I of the Declaration in its entirety and adding in its place and stead the following:

All Lots in PACIFIC POINTE, including replats thereof, shall be used exclusively for single-family residential purposes; except that Lots One (1) through Fifteen (15), inclusive, all in PACIFIC POINTE REPLAT ONE and Lots Thirty-five (35) through Thirty-nine (39), all in PACIFIC POINTE which shall be used solely for detached or attached villa or townhome use, and except for such Lots or parts thereof as may hereafter be conveyed or dedicated by Declarant, or its successors and assigns, for use in connection with a Common Facility, or as a church, school, park or for other non-profit use.

II. by deleting Paragraph 3 of Article I of the Declaration in its entirety and adding in its place and stead the following:

Except for Lots One (1) through Fifteen (15), inclusive, all in PACIFIC POINTE REPLAT ONE and Lots Thirty-five (35) through Thirty-nine (39), all in PACIFIC POINTE which shall be used solely for detached or attached villa or townhome use, no single family residence shall be created, altered, placed or permitted to remain on any other Lot within PACIFIC POINTE, other than one detached single family dwelling, with an attached two- or three-car garage, which does not exceed two stories in height. Such dwellings on any Lot shall conform to the surrounding dwellings of similar regime and any general scheme or plans formulated by Declarant. All Improvements on any Lot shall comply with all side yard and set back requirements of the Zoning Code of Douglas County, Nebraska and any other applicable laws of any governing authority. Architectural Control Committee will have sole discretion on approving plan size and appearance.

III. by deleting Paragraph 21 of Article I of the Declaration in its entirety and adding in its place and stead the following:

Except for Lots One (1) through Fifteen (15), inclusive, all in PACIFIC POINTE REPLAT ONE and Lots Thirty-five (35) through Thirty-nine (39), all in PACIFIC POINTE which shall be used solely for detached or attached villa or townhome use, no residence shall be constructed on any Lot unless the entire Lot as originally platted is owned by one owner of such Lot, except if parts of two or more platted Lots have been combined into one Lot which is at least as wide as the narrowest Lot on the original plat, and is as large in area as the largest Lot in the original plat.

All other provisions of the Declaration shall remain in full force and effect.

IN WITNESS WHEREOF, the Declarant has caused these presents to be executed this 30 day of September 2005.

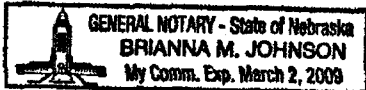
PACIFIC POINTE, L.L.C., Declarant,

By: \_\_\_\_\_

Thomas Falcone, Member

STATE OF NEBRASKA        )  
  ) ss.  
COUNTY OF DOUGLAS     )

On this 30<sup>th</sup> day of September 2005, the foregoing instrument was acknowledged before me, a Notary Public, by Thomas Falcone as Member of Pacific Pointe, L.L.C., a Nebraska limited liability company, who acknowledged the execution of said instrument to be his voluntary act and deed on behalf of said entity.



\_\_\_\_\_  
Notary Public



MISC 2007138406



DEC 17 2007 14:12 P 4

*Misc*  
4 FEE 4530 FR *See attached*  
BKP G/D COM *MB*  
131 DEL SCAN FY  
6

Received - DIANE L. BATTIATO  
Register of Deeds, Douglas County, NE  
12/17/2007 14:12:31.90



2007138406

**THIS PAGE INCLUDED FOR INDEXING  
PAGE DOWN FOR BALANCE OF INSTRUMENT**

**Return To:** \_\_\_\_\_  
\_\_\_\_\_  
\_\_\_\_\_

**Check Number**  
37580

SECOND AMENDMENT TO COVENANTS

THIS SECOND AMENDMENT TO COVENANTS is made the date hereinafter set forth by PACIFIC POINTE HOMEOWNERS ASSOCIATION, INC., a Nebraska non-profit company, successor in interest to Pacific Pointe, L.L.C. as Declarant under the Declaration of Covenants, Conditions, Restrictions and Easements of Pacific Pointe Subdivision in Douglas County, Nebraska

PRELIMINARY STATEMENT

On October 29, 2004, a document entitled Declaration of Covenants, Conditions, Restrictions and Easements of Pacific Pointe, a Subdivision in Douglas County, Nebraska for Lots One (1) through One Thirty-four (134), inclusive, in PACIFIC POINTE, a subdivision as surveyed, platted and recorded in Douglas County, Nebraska was recorded by Pacific Pointe, L.L.C., as Declarant in the office of the Register of Deeds of Douglas County, Nebraska as Instrument No. 2004141905.

On October 3, 2005, a document entitled Amendment to Covenants was recorded, to reflect that Lots 40 - 49, inclusive, and Lots 51 - 58, inclusive, all in Pacific Pointe, are now known as Lots One (1) through Fifteen (15), inclusive, in Pacific Pointe Replat One, as Instrument No. 2005124022 in the Register of Deeds, Douglas County, Nebraska. The Declaration and Amendment to Covenants together are collectively referred to as the "Declaration".

On November 8, 2005, a document entitled Pacific Pointe Replat 2 was filed in the reflecting the Replatting of Lots 17 through 22, inclusive, and Lot 135, Pacific Pointe into Lots 1 through 7, inclusive, in Pacific Pointe Replat Two, as Instrument No. 2005141440 in the Register of Deeds, Douglas County, Nebraska.

This Amendment applies to the property legally described as follows:

75-29185  
75-29186  
75-29189  
75-29194  
Lots 1 through 16, inclusive, Lots 23 through 39, inclusive, Lot 50, Lot 59 though 134, inclusive, all in Pacific Pointe, a subdivision as surveyed, platted and recorded; Lots 1 through 15, inclusive, Pacific Pointe Replat One, a subdivision as surveyed, platted and recorded; Lots 2, 3, 5, and 7, inclusive, Pacific Pointe Replat Two, a subdivision as surveyed, platted and recorded; and Lots 1 and 2 Pacific Pointe Replat Three, a subdivision as surveyed, platted and recorded, all in Douglas County, Nebraska.

Article IV, Paragraph 3 of the Declaration provides that for a period of 10 years following execution, Developer, its successors or assigns, shall have the sole, absolute and exclusive right to amend the Declaration and Article IV, Paragraph 4 provides that when the Declarant no longer owns any lots subject to the Declaration, the rights of Declarant pass automatically to the Pacific Pointe Homeowners Association.

The Pacific Pointe Homeowners Association, Inc., as Declarant and with the approval of at least 75% of the owners of Lots in the subdivision did hereby approve the Second Amendment the date written hereinbelow, which consents are attached hereto and incorporated herein by this reference.

NOW, THEREFORE, Pacific Pointe Homeowners, Inc., as Declarant, does hereby declare that the Declaration recorded of record in the office of the Register of Deeds of Douglas County, Nebraska as Instrument No. 2004141905 and amended by Instrument No. 2005124022 should be and hereby are amended in the following manner:

- 1. By deleting Paragraph 13 of Article No. 1 and adding in its place and stead the following:



No fences or enclosures of any type or nature whatsoever shall be constructed, erected, placed or maintained on any lot within the subdivision, unless such fences or enclosures shall have first been authorized in writing by the Board of Directors of the Association. All fences within Pacific Pointe must be between four (4) and six (6) feet in height and shall be constructed of wrought iron, steel, aluminum or vinyl and be of the color black only. The design of the fence must be similar to what is shown below as privacy fences will not be permitted. There shall be no chain link, wire or wood fencing constructed within the Pacific Pointe subdivision unless already constructed prior to the date of acceptance of this revision. No fence shall be permitted to extend beyond the front line of a main residential structure. In all events, installed fences must comply with applicable set back, height and any other fence requirements imposed by the City of Omaha. Any fences, hedges or mass planting of shrubs installed at the direction of the Board of Directors shall not be subject to the provisions of this paragraph.

IN WITNESS WHEREOF, the Declarant has caused this Second Amendment to Covenants to be approved by the Board of Directors of the Association this 5 day of December, 2007.

PACIFIC POINTE HOMEOWNERS ASSOCIATION, INC., a Nebraska non profit corporation,

ATTEST: Patricia Cantu  
Patricia Cantu, Secretary

Manfred Witecy  
Manfred Witecy, President

State of Nebraska )  
County of Dawson )ss.

The foregoing instrument was acknowledged before me this 5<sup>th</sup> day of December, 2007 by Manfred Witecy of President of Pacific Pointe Homeowners Association, Inc., a Nebraska corporation, on behalf of the corporation.

SEAL

Steven J. Moskowitz  
Notary Public


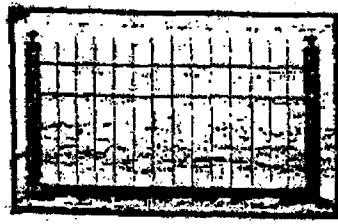




Exhibit "A"  
Permitted Fencing Styles

48" & 72" Straight Top




72" Semi-Private





MISC 2010014492



FEB 17 2010 14:51 P 3

3/130 MIOC  
FEE 80.00 FB See below  
BKP \_\_\_\_\_ C/O \_\_\_\_\_ COMP CC  
DEL \_\_\_\_\_ SCAN \_\_\_\_\_ FV \_\_\_\_\_  
B

Received - DIANE L. BATTIATO  
Register of Deeds, Douglas County, NE  
2/17/2010 14:51:15.98  
  
2010014492

**SECOND AMENDMENT TO COVENANTS**

THIS SECOND AMENDMENT TO COVENANTS is made the date hereinafter set forth by PACIFIC POINTE, L.L.C., a Nebraska limited liability company.

**RECITALS**

- A. On October 29, 2004, a document entitled Declaration of Covenants, Conditions, Restrictions and Easements of Pacific Pointe, a Subdivision in Douglas County, Nebraska (hereinafter the "Declaration") for Lots One (1) through One Thirty-four (134), inclusive, in PACIFIC POINTE, a subdivision as surveyed, platted and recorded in Douglas County, Nebraska, was recorded by Pacific Pointe, L.L.C., as Declarant, in the office of the Register of Deeds of Douglas County, Nebraska as Instrument No. 2004141905. Lots 40 - 49, inclusive, and Lots 51 - 58, inclusive, all in PACIFIC POINTE are now known as Lots One (1) through Fifteen (15), inclusive, in PACIFIC POINTE REPLAT ONE. Lots 17 through 22 PACIFIC POINTE are now known as Lots 5 and 7 PACIFIC POINTE REPLATE TWO, Lot 1 PACIFIC POINTE REPLAT THREE, and Lots 1 and 2 PACIFIC POINTE REPLAT 4. 75-29185  
Rep 1  
75-29186  
Rep 2  
75-29189  
Rep 3  
75-29194  
Rep 4  
75-29196
- B. On October 3, 2005, a document entitled Amendment to Covenants amending the Declaration was recorded in the Douglas County Register of Deeds as Instrument No. 2005124022.
- B. Article IV, Section 3 of the Declaration provides that for a period of ten years, the Declarant as Developer shall have the right to amend the Declaration.

NOW, THEREFORE, Declarant as Developer hereby declares that the Declaration and Amendment to Covenants recorded of record in the office of the Register of Deeds of Douglas County, Nebraska as Instrument No. 2004141905 and Instrument No. 2005124022 should be and hereby are amended in the following manner:

I. by deleting Paragraph 1 of Article I of the Declaration in its entirety and adding in its place and stead the following:

All Lots in PACIFIC POINTE, including replats thereof, shall be used exclusively for single-family residential purposes; except that Lots One (1) through Fifteen (15), inclusive, all in PACIFIC POINTE REPLAT ONE and Lots Thirty-five (35) through Thirty-nine (39), inclusive, and Lot 50, all in PACIFIC POINTE which shall be used solely for detached or attached villa or townhome use, and except for such Lots or parts thereof as may hereafter be conveyed or dedicated by Declarant, or its successors and assigns, for use in connection with a Common Facility, or as a church, school, park or for other non-profit use.

II. by deleting Paragraph 3 of Article I of the Declaration in its entirety and adding in its place and stead the following:

RETURN TO:  
FULLENKAMP, DOYLE & JOBEUN  
11440 WEST CENTER ROAD  
OMAHA, NEBRASKA 68144-4482

✓ 040562


Except for Lots One (1) through Fifteen (15), inclusive, all in PACIFIC POINTE REPLAT ONE and Lots Thirty-five (35) through Thirty-nine (39), inclusive, and Lot 50, all in PACIFIC POINTE which shall be used solely for detached or attached villa or townhome use, no single family residence shall be created, altered, placed or permitted to remain on any other Lot within PACIFIC POINTE, other than one detached single family dwelling, with an attached two- or three-car garage, which does not exceed two stories in height. Such dwellings on any Lot shall conform to the surrounding dwellings of similar regime and any general scheme or plans formulated by Declarant. All Improvements on any Lot shall comply with all side yard and set back requirements of the Zoning Code of Douglas County, Nebraska and any other applicable laws of any governing authority. Architectural Control Committee will have sole discretion on approving plan size and appearance.

III. by deleting Paragraph 21 of Article I of the Declaration in its entirety and adding in its place and stead the following:

Except for Lots One (1) through Fifteen (15), inclusive, all in PACIFIC POINTE REPLAT ONE and Lots Thirty-five (35) through Thirty-nine (39), inclusive, and Lot 50, all in PACIFIC POINTE which shall be used solely for detached or attached villa or townhome use, no residence shall be constructed on any Lot unless the entire Lot as originally platted is owned by one owner of such Lot, except if parts of two or more platted Lots have been combined into one Lot which is at least as wide as the narrowest Lot on the original plat, and is as large in area as the largest Lot in the original plat.

All other provisions of the Declaration shall remain in full force and effect.

IN WITNESS WHEREOF, the Declarant has caused these presents to be executed this 20 day of January, 2010.



PACIFIC POINTE, L.L.C., Declarant,

By: Thomas Falcone  
Thomas Falcone, Member

STATE OF NEBRASKA            )  
  ) ss.  
COUNTY OF DOUGLAS        )

The foregoing instrument was acknowledged before me this 20 day of January, 2010 by Thomas Falcone, member on behalf of Pacific Pointe, L.L.C.

Karen J. Fries  
Notary Public

CONSENT OF OWNER OF LOT 50

Whit Smith Construction, Inc., a Nebraska corporation, the legal owner of Lot 50, Pacific Pointe, a subdivision as surveyed, platted and recorded in Douglas County, Nebraska does hereby consent to this Second Amendment and consents to the more restrictive Covenant being placed against Lot 50, Pacific Pointe.



WHIT SMITH CONSTRUCTION, INC., a  
Nebraska corporation,

A handwritten signature in black ink, appearing to read "Whit Smith".

Whit Smith, President

STATE OF NEBRASKA        )  
  ) ss.  
COUNTY OF DOUGLAS     )

The foregoing instrument was acknowledged before me this 20 day of January, 2010 by Whit Smith, President on behalf of Whit Smith Construction, Inc., a Nebraska corporation.

A handwritten signature in black ink, appearing to read "Karen J. Fries".  
\_\_\_\_\_  
Notary Public